




# Collier County Property Appraiser Property Summary

Parcel ID	53000040004	Site Address <b>*Disclaimer</b>		Site City	NAPLES	Site Zone <b>*Note</b>	34112
-----------	-------------	------------------------------------	---	-----------	--------	---------------------------	-------

Name / Address	KINGS LAKE H-OWNERS ASSOC INC						
	% SOUTHWEST PROPERTY MGMT						
	1044 CASTELLO DR STE 206						
City	NAPLES			State	FL	Zip	34103-1900

Map No.	Strap No.	Section	Township	Range	Acres	<b>*Estimated</b>
5B07	436900 D5B07	7	50	26	12.02	

Legal	KINGS LAKE UNIT 3 TRACT D OR 1093 PG 1101
-------	---

<b>Millage Area</b> 	124	<b>Millage Rates</b>  <b>*Calculations</b>		
Sub./Condo	436900 - KINGS LAKE UNIT 3	School	Other	Total
<b>Use Code</b> 	0 - VACANT RESIDENTIAL	4.3132	5.8593	10.1725

## Latest Sales History

(Not all Sales are listed due to Confidentiality)

Date	Book-Page	Amount
07/01/84	1093-1101	\$ 0

## 2024 Certified Tax Roll

(Subject to Change)

Land Value	\$ 95
(+) Improved Value	\$ 0
(=) Market Value	\$ 95
(=) Assessed Value	\$ 95
(=) School Taxable Value	\$ 95
(=) Taxable Value	\$ 95
Ad Valorem Taxes	\$ 0.97
(+) Non-Ad Valorem Taxes	\$ 0
(=) Total Taxes	\$ 0.97

Values are as of January 1st each year. If all values are 0, this parcel was created after the Final Tax Roll.

**Disclaimer:** The actual total property taxes may vary due to changes in millage rates set by taxing authorities, the addition of non-ad valorem assessments, and special assessments. For the most accurate and up-to-date tax information, please visit the [Collier County Tax Collector's office to see the final Tax bills.](#)